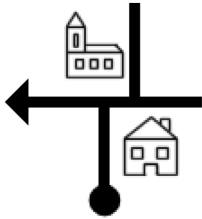
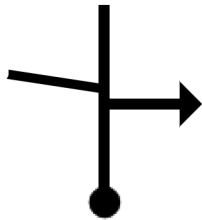

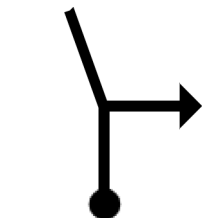
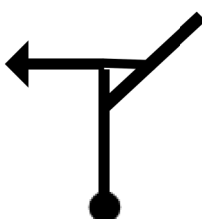
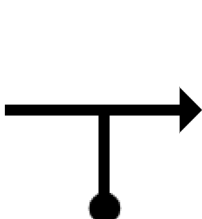
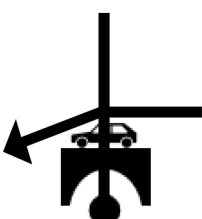
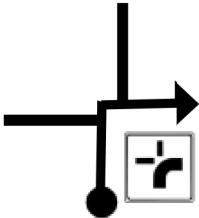
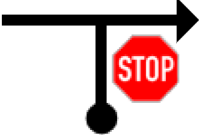
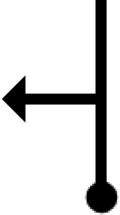
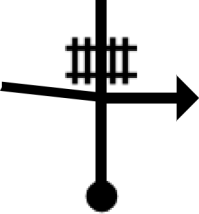
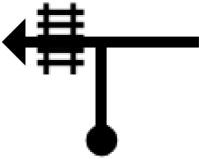
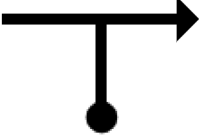
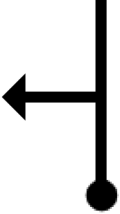
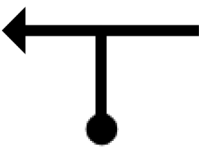
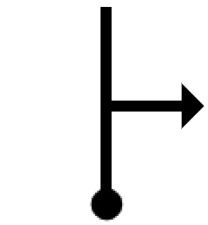

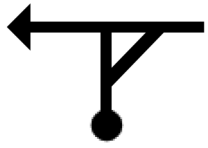
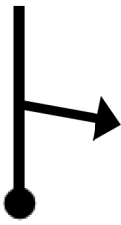
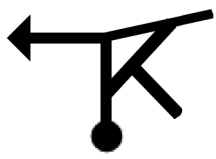
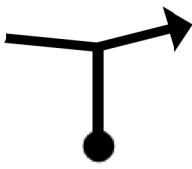
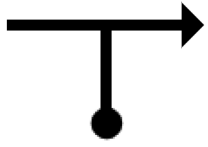
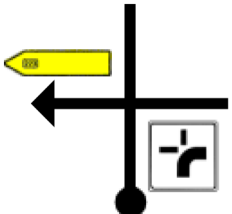
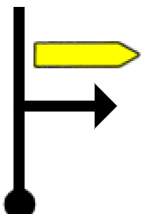
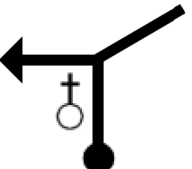

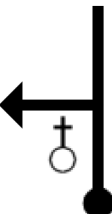

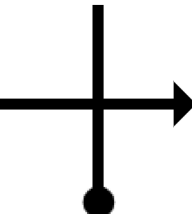
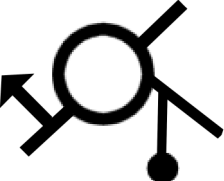
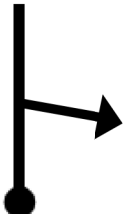

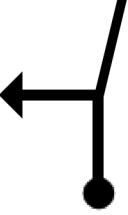
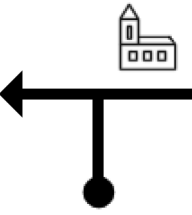


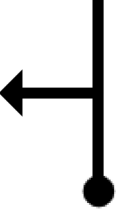

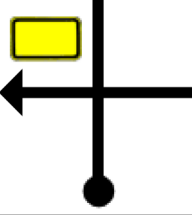


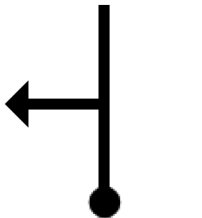
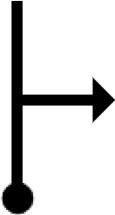
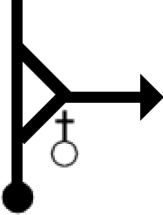
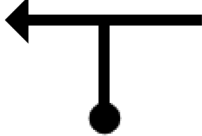
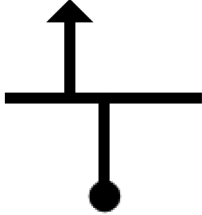



Distance	Sketch	Comment	Dist. to target
Sum: 0.000 0.000 Section 0.000 0.000		Baron Tibbautstraat	69.400 43.167 0%
Sum: 1.000 0.622 Section 1.000 0.622		Bontinkstraat - KALKEN	68.400 42.545 1%
Sum: 1.500 0.933 Section 0.500 0.311		Kleine Zauwerstraat	67.900 42.234 2%
Sum: 1.800 1.120 Section 0.300 0.187		Zauwerstraat	67.600 42.047 2%
Sum: 3.400 2.115 Section 1.600 0.995		Portugiezenstraat	66.000 41.052 4%
Sum: 3.800 2.364 Section 0.400 0.249		Husseveldestraat	65.600 40.803 5%
Sum: 5.200 3.234 Section 1.400 0.871		Cootveld - BEERVELDE	64.200 39.932 7%


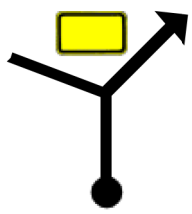
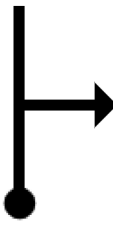



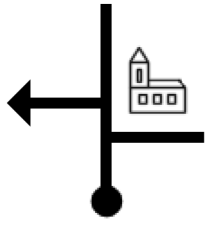
Sum: 6.200 3.856 Section 1.000 0.622	8		Hanselaarstraat	63.200 39.310 8%
Sum: 7.400 4.603 Section 1.200 0.746	9		Toleindestraat	62.000 38.564 10%
Sum: 7.900 4.914 Section 0.500 0.311	10		Nieuwe Stationsstraat - LOKEREN	61.500 38.253 11%
Sum: 8.800 5.474 Section 0.900 0.560	11		Spoorweglaan	60.600 37.693 12%
Sum: 9.400 5.847 Section 0.600 0.373	12		Nieuwe Dreef gaat over in Nieuwpoortstraat, ZEVENEKEN - Bastelare	60.000 37.320 13%
Sum: 12.600 7.837 Section 3.200 1.990	13		Beerveldsebaan	56.800 35.330 18%
Sum: 12.900 8.024 Section 0.300 0.187	14		Pauwstraat - LOCHRISTI	56.500 35.143 18%
Sum: 15.200 9.454 Section 2.300 1.431	15		Denen	54.200 33.712 21%

Sum: 15.400 9.579 Section 0.200 0.124	16		Hoekskensstraat	54.000 33.588 22%
Sum: 17.300 10.761 Section 1.900 1.182	17		Kapiteinstraat	52.100 32.406 24%
Sum: 18.100 11.258 Section 0.800 0.498	18		Lindestraat	51.300 31.909 26%
Sum: 19.600 12.191 Section 1.500 0.933	19		Busstraat	49.800 30.976 28%
Sum: 21.400 13.311 Section 1.800 1.120	20		Windgat	48.000 29.856 30%
Sum: 22.800 14.182 Section 1.400 0.871	21		MENDONK - Mendonk Dorp gaat over in Oostdonkstraat, Mendonk	46.600 28.985 32%
Sum: 26.400 16.421 Section 3.600 2.239	22		WACHTEBEKE - Dam, Puyenbrug	43.000 26.746 38%
Sum: 28.900 17.976 Section 2.500 1.555	23		richting Persijzer Bosdam gaat over in Leemstraat, Persijzerstraat, EKSAARDE - Rechtstraat	40.500 25.191 41%

Sum: 33.000 20.526 Section 4.100 2.550	24		richting Doorslaar Dorp DOORSLAAR - Calignestraat gaat over in Doorndonkeindeken	36.400 22.641 47%
Sum: 34.600 21.521 Section 1.600 0.995	25		Doorslaardorp	34.800 21.646 49%
Sum: 35.100 21.832 Section 0.500 0.311	26		tussenstop café 't Kapelleken Doorslaardorp	34.300 21.335 50%
Sum: 35.500 22.081 Section 0.400 0.249	27		Veldeken gaat over in Hemelseschoot	33.900 21.086 51%
Sum: 37.200 23.138 Section 1.700 1.057	28		Vijverstraat	32.200 20.028 53%
Sum: 38.100 23.698 Section 0.900 0.560	29		Gentdam	31.300 19.469 54%
Sum: 39.500 24.569 Section 1.400 0.871	30		Heyerstraat gaat over in Hoogstraat	29.900 18.598 56%
Sum: 41.200 25.626 Section 1.700 1.057	31		LOKEREN - Nijsstraat	28.200 17.540 59%

Sum: 42.200 26.248 Section 1.000 0.622	32		Lammeken	27.200 16.918 60%
Sum: 42.400 26.373 Section 0.200 0.124	33		Bormtestraat gaat over in Gaverstraat	27.000 16.794 61%
Sum: 44.500 27.679 Section 2.100 1.306	34		Hillarestraat	24.900 15.488 64%
Sum: 44.800 27.866 Section 0.300 0.187	35		Sint-Jozefstraat gaat over in Naastveldstraat	24.600 15.301 64%
Sum: 47.100 29.296 Section 2.300 1.431	36		Spoele gaat over in Everslaarstraat, Bredenhoekstraat	22.300 13.871 67%
Sum: 51.300 31.909 Section 4.200 2.612	37		OVERMERE - Lindestraat	18.100 11.258 73%
Sum: 51.900 32.282 Section 0.600 0.373	38		over E17 naamloze weg	17.500 10.885 74%
Sum: 53.100 33.028 Section 1.200 0.746	39		aan fietsroute 71 naamloze weg	16.300 10.139 76%

Sum: 53.600 33.339 Section 0.500 0.311	40		LOKEREN - Moortelstraat	15.800 9.828 77%
Sum: 53.900 33.526 Section 0.300 0.187	41		aan windmolen ZELE - Zwingelhoek (Heikant)	15.500 9.641 77%
Sum: 54.800 34.086 Section 0.900 0.560	42		Biesbochtstraat	14.600 9.081 78%
Sum: 55.700 34.645 Section 0.900 0.560	43		TRAAG rijden! naamloze weg	13.700 8.521 80%
Sum: 56.200 34.956 Section 0.500 0.311	44		Kromme Heistraat	13.200 8.210 80%
Sum: 57.600 35.827 Section 1.400 0.871	45		Jan Praetstraat gaat over in BERLARE - Damweg onverharde wegen!	11.800 7.340 82%
Sum: 58.100 36.138 Section 0.500 0.311	46		onverhard	11.300 7.029 83%
Sum: 59.200 36.822 Section 1.100 0.684	47		ZELE - Kamershoek	10.200 6.344 85%

Sum: 59.300 36.885 Section 0.100 0.062	48		Haststraat gaat over in Hoge Weg	10.100 6.282 85%
Sum: 61.000 37.942 Section 1.700 1.057	49		fietsroute 76 Heirweg	8.400 5.225 87%
Sum: 61.350 38.160 Section 0.350 0.218	50		Waterhoek gaat over in BERLARE - Hogeweg, Dorp	8.050 5.007 88%
Sum: 63.400 39.435 Section 2.050 1.275	51		Dorp	6.000 3.732 91%
Sum: 63.700 39.621 Section 0.300 0.187	52		richting Overmere Nieuwstraat gaat over in Blauwhofdreef, Donklaan	5.700 3.545 91%
Sum: 67.500 41.985 Section 3.800 2.364	53		Dendermondse Steenweg gaat over in Kruisstraat, Burgemeester de Lausnaystraat	1.900 1.182 97%
Sum: 69.400 43.167 Section 1.900 1.182	54		Molenstraat aansluitend parkeren op de voorzien plaats. Bedankt voor je deelname.	0.000 0.000 100%