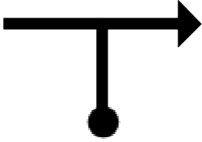
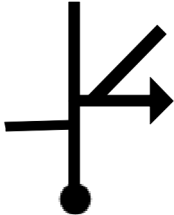
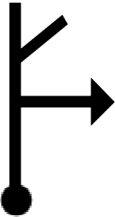
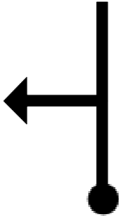
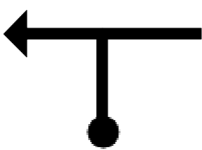
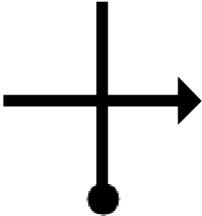
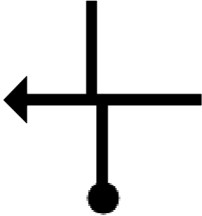
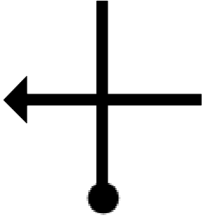
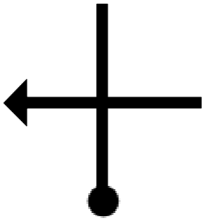
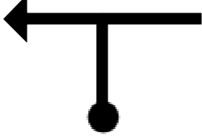

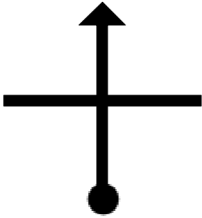
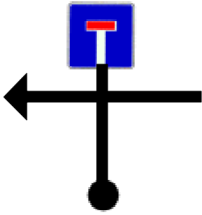
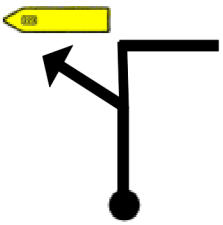
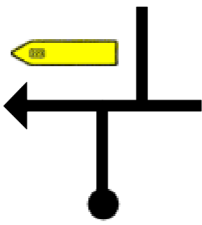
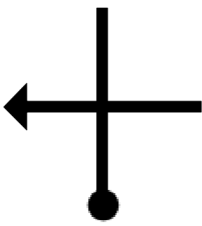

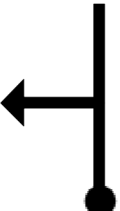
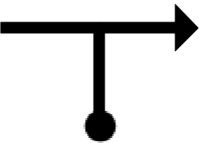

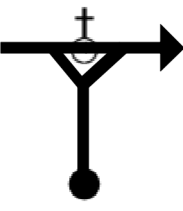
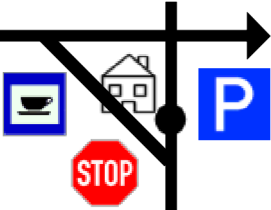
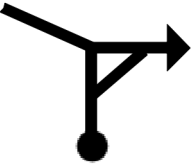
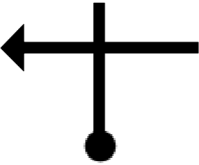
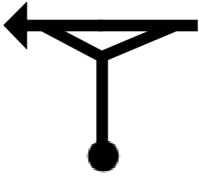
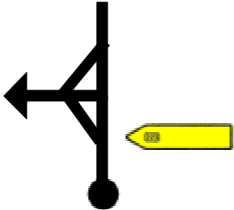
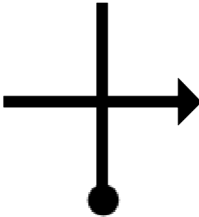

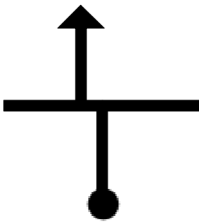
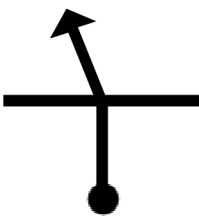

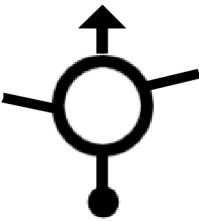


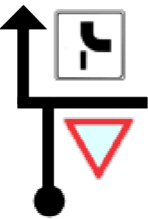
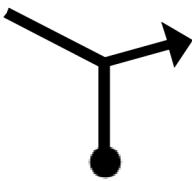
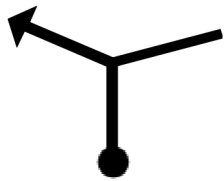

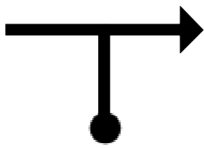
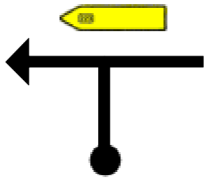
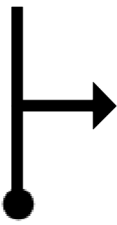
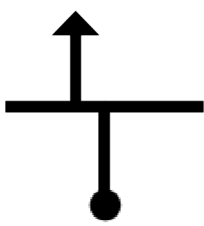
Distance	Sketch	Comment	Dist. to target
Sum: 0.000 0.000 Section: <b>0.000</b> <b>0.000</b>		Vertrek vanaf WVZ Zelzate Vredekaai	76.800 47.770 0%
Sum: 0.500 0.311 Section: <b>0.500</b> <b>0.311</b>		Kol. Oscar Boultonstraat	76.300 47.459 0%
Sum: 0.700 0.435 Section: <b>0.200</b> <b>0.124</b>		Kanaalstraat	76.100 47.334 0%
Sum: 1.500 0.933 Section: <b>0.800</b> <b>0.498</b>		Koning Albertlaan	75.300 46.837 1%
Sum: 1.700 1.057 Section: <b>0.200</b> <b>0.124</b>		Ooievaarslaan	75.100 46.712 2%
Sum: 1.800 1.120 Section: <b>0.100</b> <b>0.062</b>		Ooievaarslaan	75.000 46.650 2%
Sum: 2.400 1.493 Section: <b>0.600</b> <b>0.373</b>		Ooievaarslaan	74.400 46.277 3%


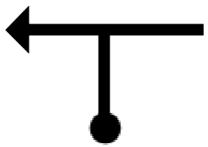
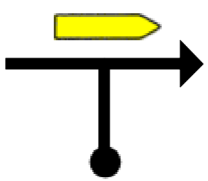
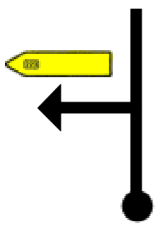
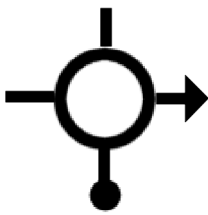
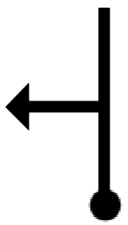
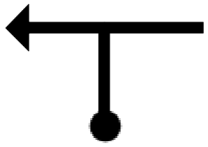
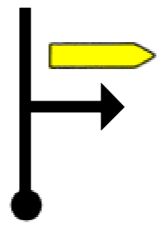
Sum: 2.500 1.555 Section <b>0.100</b> <b>0.062</b>	8		<b>Assenedesteenweg gaat over in ASSENEDE - Zelzatestraat</b>	<b>74.300</b> <b>46.215</b> 3%
Sum: 4.100 2.550 Section <b>1.600</b> <b>0.995</b>	9		<b>Triesstraat</b>	<b>72.700</b> <b>45.219</b> 5%
Sum: 4.800 2.986 Section <b>0.700</b> <b>0.435</b>	10		<b>Molenbosstraat</b>	<b>72.000</b> <b>44.784</b> 6%
Sum: 4.900 3.048 Section <b>0.100</b> <b>0.062</b>	11		<b>Poelstraat</b>	<b>71.900</b> <b>44.722</b> 6%
Sum: 6.900 4.292 Section <b>2.000</b> <b>1.244</b>	12		<b>Poeldijkstraat</b>	<b>69.900</b> <b>43.478</b> 8%
Sum: 7.800 4.852 Section <b>0.900</b> <b>0.560</b>	13		<b>Poeldijk</b>	<b>69.000</b> <b>42.918</b> 10%
Sum: 8.500 5.287 Section <b>0.700</b> <b>0.435</b>	14		<b>Kloosterlaan</b>	<b>68.300</b> <b>42.483</b> 11%
Sum: 8.700 5.411 Section <b>0.200</b> <b>0.124</b>	15		<b>Watermolenstraat</b>	<b>68.100</b> <b>42.358</b> 11%

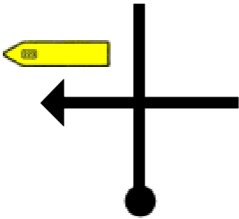
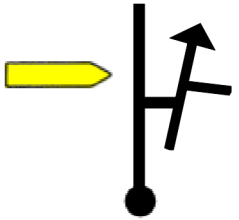
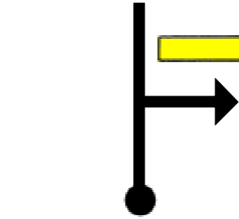
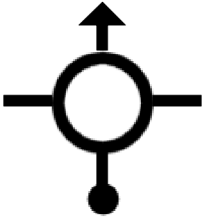
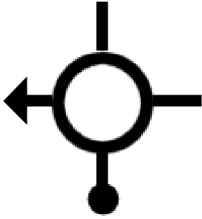
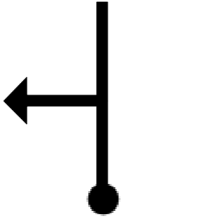
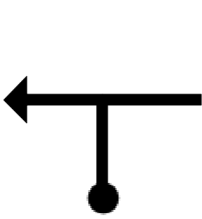
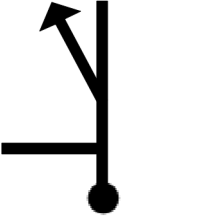
Sum: 8.800 5.474 Section <b>0.100</b> <b>0.062</b>	16		<b>Bolwerk</b>	<b>68.000</b> <b>42.296</b> 11%
Sum: 9.600 5.971 Section <b>0.800</b> <b>0.498</b>	17		<b>Stuartstraat</b>	<b>67.200</b> <b>41.798</b> 12%
Sum: 9.800 6.096 Section <b>0.200</b> <b>0.124</b>	18		<b>Vrijstraat</b>	<b>67.000</b> <b>41.674</b> 12%
Sum: 11.600 7.215 Section <b>1.800</b> <b>1.120</b>	19		<b>PHILIPPINE Vrijstraat gaat over in Mosselhuisstraat</b>	<b>65.200</b> <b>40.554</b> 15%
Sum: 13.700 8.521 Section <b>2.100</b> <b>1.306</b>	20		<b>Driekwartweg</b>	<b>63.100</b> <b>39.248</b> 17%
Sum: 14.600 9.081 Section <b>0.900</b> <b>0.560</b>	21		<b>richting Philippine Kappellestraat gaat op kruispunt over in Philippineweg</b>	<b>62.200</b> <b>38.688</b> 19%
Sum: 18.700 11.631 Section <b>4.100</b> <b>2.550</b>	22		<b>richting Philippine geen straatnaambord Zandstraat</b>	<b>58.100</b> <b>36.138</b> 24%
Sum: 19.100 11.880 Section <b>0.400</b> <b>0.249</b>	23		<b>langs de mosselrestaurants Havenstraat rechts meevolgen, Philipsplein, gaat over in Weststraat</b>	<b>57.700</b> <b>35.889</b> 24%

Sum: 19.600 12.191 Section <b>0.500</b> <b>0.311</b>	24		<b>Kasteelstraat  gaat over in  Dijkmeesterweg</b>	<b>57.200</b> <b>35.578</b> 25%
Sum: 22.400 13.933 Section <b>2.800</b> <b>1.742</b>	25		<b>Boekhouteweg  kasseibaan</b>	<b>54.400</b> <b>33.837</b> 29%
Sum: 23.100 14.368 Section <b>0.700</b> <b>0.435</b>	26		<b>BOEKHOUTE  Haven</b>	<b>53.700</b> <b>33.401</b> 30%
Sum: 23.700 14.741 Section <b>0.600</b> <b>0.373</b>	27		<b>Notelaarstraat</b>	<b>53.100</b> <b>33.028</b> 30%
Sum: 25.700 15.985 Section <b>2.000</b> <b>1.244</b>	28		<b>Meuleken  gaat over in Schare</b>	<b>51.100</b> <b>31.784</b> 33%
Sum: 26.300 16.359 Section <b>0.600</b> <b>0.373</b>	29		<b>Tussenstop aan café 't Spoor  Schare 12 - Assenede  Na de stop, de volgende  inrijden, Noorddijk</b>	<b>50.500</b> <b>31.411</b> 34%
Sum: 27.700 17.229 Section <b>1.400</b> <b>0.871</b>	30		<b>in lichte bocht,  Noorddijk  gaat over in Kruisstraat</b>	<b>49.100</b> <b>30.540</b> 36%
Sum: 29.100 18.100 Section <b>1.400</b> <b>0.871</b>	31		<b>geen naambord  Notelaarstraat</b>	<b>47.700</b> <b>29.669</b> 37%

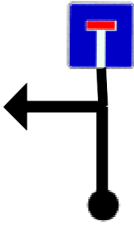
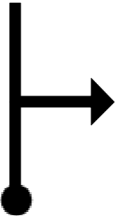
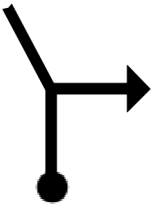
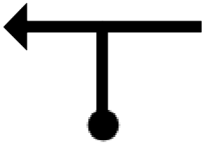
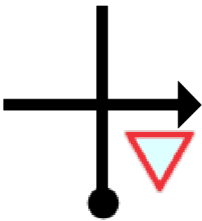
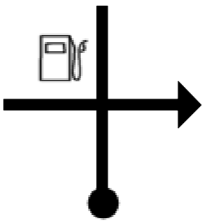
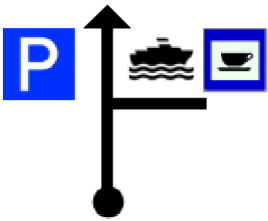
Sum: 29.900 18.598 Section <b>0.800</b> <b>0.498</b>	32		geen naambord Haven gaat over in WATERVLIET Maagd van Gent, Blekkersdijk	<b>46.900</b> <b>29.172</b> 38%
Sum: 34.300 21.335 Section <b>4.400</b> <b>2.737</b>	33		richting Kaprijke Fietsroute 60 Bellekenstraat	<b>42.500</b> <b>26.435</b> 44%
Sum: 35.400 22.019 Section <b>1.100</b> <b>0.684</b>	34		richting fietsroute 46 kasseiweg Muizenhol	<b>41.400</b> <b>25.751</b> 46%
Sum: 35.500 22.081 Section <b>0.100</b> <b>0.062</b>	35		richting fietsroute 46 Wilhelmusstraat gaat over in Kloosterstraat WATERVLIET Zone 30	<b>41.300</b> <b>25.689</b> 46%
Sum: 37.600 23.387 Section <b>2.100</b> <b>1.306</b>	36		Calusstraat ST-LAUREINS	<b>39.200</b> <b>24.382</b> 48%
Sum: 38.200 23.760 Section <b>0.600</b> <b>0.373</b>	37		Calusstraat	<b>38.600</b> <b>24.009</b> 49%
Sum: 39.800 24.756 Section <b>1.600</b> <b>0.995</b>	38		Sint-Janspolderdijk (juist voor afslag, het gekende restaurant "De Roste Muis")	<b>37.000</b> <b>23.014</b> 51%
Sum: 40.600 25.253 Section <b>0.800</b> <b>0.498</b>	39		Sint-Janspolderdijk ST.JAN-IN-EREMO	<b>36.200</b> <b>22.516</b> 52%

Sum: 41.800 26.000 Section <b>1.200</b> <b>0.746</b>	40		richting Eeklo Sint-Janspolderdijk	<b>35.000</b> <b>21.770</b> 54%
Sum: 43.600 27.119 Section <b>1.800</b> <b>1.120</b>	41		in bocht, juist voor St.Magriette Steenovenstraat	<b>33.200</b> <b>20.650</b> 56%
Sum: 44.500 27.679 Section <b>0.900</b> <b>0.560</b>	42		Rockernest	<b>32.300</b> <b>20.091</b> 57%
Sum: 44.800 27.866 Section <b>0.300</b> <b>0.187</b>	43		ST-MAGRIETTE - Langeweg (links voor Fred's Café)	<b>32.000</b> <b>19.904</b> 58%
Sum: 46.300 28.799 Section <b>1.500</b> <b>0.933</b>	44		Mandeweg	<b>30.500</b> <b>18.971</b> 60%
Sum: 46.900 29.172 Section <b>0.600</b> <b>0.373</b>	45		richting Eeklo Goochelaarstraat	<b>29.900</b> <b>18.598</b> 61%
Sum: 47.100 29.296 Section <b>0.200</b> <b>0.124</b>	46		Waterstraat	<b>29.700</b> <b>18.473</b> 61%
Sum: 47.900 29.794 Section <b>0.800</b> <b>0.498</b>	47		Kruyersweg	<b>28.900</b> <b>17.976</b> 62%

Sum: 48.450 30.136 Section: 0.550 0.342	48		even pauzeren. Opgelet, er is géén toilet beschikbaar!	28.350 17.634 63%
Sum: 48.700 30.291 Section: 0.250 0.155	49		Eerstestraat	28.100 17.478 63%
Sum: 50.300 31.287 Section: 1.600 0.995	50		richting Kaprijke geen straatnaambord Moerstraat gaat over in Kleemhoek, Peperstraat	26.500 16.483 65%
Sum: 51.700 32.157 Section: 1.400 0.871	51		100m voor brug richting Kaprijke Waaistraat gaat over in KAPRIJKE Eindeken, Voorstraat	25.100 15.612 67%
Sum: 55.100 34.272 Section: 3.400 2.115	52		Plein Kaprijke gaat over in Vaartstraat	21.700 13.497 71%
Sum: 56.200 34.956 Section: 1.100 0.684	53		Beekstraat gaat over in Dorp, Assenedestraat, Haantjen	20.600 12.813 73%
Sum: 63.200 39.310 Section: 7.000 4.354	54		Hendekensstraat	13.600 8.459 82%
Sum: 63.600 39.559 Section: 0.400 0.249	55		richting Assenede Basseveldestraat gaat over in Kapellestraat, Prins Boudewijnlaan, Dijkstraat, Sasdijk, Staakstraat	13.200 8.210 82%

Sum: 69.000 42.918 Section <b>5.400</b> <b>3.359</b>	56		<b>SAS VAN GENT</b> <b>richting Doorgaand verkeer</b> <b>Vrijestraat</b>	<b>7.800</b> <b>4.852</b> 89%
Sum: 69.400 43.167 Section <b>0.400</b> <b>0.249</b>	57		<b>richting Doorgaand verkeer</b> <b>Stuurtstraat</b>	<b>7.400</b> <b>4.603</b> 90%
Sum: 69.600 43.291 Section <b>0.200</b> <b>0.124</b>	58		<b>richting Doorgaand verkeer</b> <b>Papegeulestraat</b> <b>gaat over in Bolwerk</b>	<b>7.200</b> <b>4.478</b> 90%
Sum: 70.300 43.727 Section <b>0.700</b> <b>0.435</b>	59		<b>Oostpoortweg</b> <b>Bromfietsen: links het</b> <b>fietspad volgen</b>	<b>6.500</b> <b>4.043</b> 91%
Sum: 71.500 44.473 Section <b>1.200</b> <b>0.746</b>	60		<b>Bernhardstraat</b>	<b>5.300</b> <b>3.297</b> 93%
Sum: 71.550 44.504 Section <b>0.050</b> <b>0.031</b>	61		<b>Vissersverkorting</b>	<b>5.250</b> <b>3.266</b> 93%
Sum: 71.800 44.660 Section <b>0.250</b> <b>0.155</b>	62		<b>Graafjansdijk A</b> <b>gaat over in St-Anthoniekade</b>	<b>5.000</b> <b>3.110</b> 93%
Sum: 72.500 45.095 Section <b>0.700</b> <b>0.435</b>	63		<b>St-Anthoniekade</b>	<b>4.300</b> <b>2.675</b> 94%



Sum: 73.700 45.841 Section <b>1.200</b> <b>0.746</b>	64		<b>Stekkerweg</b>	<b>3.100</b> <b>1.928</b> 95%
Sum: 74.500 46.339 Section <b>0.800</b> <b>0.498</b>	65		<b>ZELZATE</b> <b>Karnemelkstraat</b>	<b>2.300</b> <b>1.431</b> 97%
Sum: 75.200 46.774 Section <b>0.700</b> <b>0.435</b>	66		<b>Sint-Stevensstraat</b>	<b>1.600</b> <b>0.995</b> 97%
Sum: 75.600 47.023 Section <b>0.400</b> <b>0.249</b>	67		<b>Kerkstraat</b>	<b>1.200</b> <b>0.746</b> 98%
Sum: 75.800 47.148 Section <b>0.200</b> <b>0.124</b>	68		<b>R4</b>	<b>1.000</b> <b>0.622</b> 98%
Sum: 76.100 47.334 Section <b>0.300</b> <b>0.187</b>	69		<b>Vredekaai</b>	<b>0.700</b> <b>0.435</b> 99%
Sum: 76.800 47.770 Section <b>0.700</b> <b>0.435</b>	70		<b>Eindstop</b> <b>Watersportvereniging Zelzate</b>	<b>0.000</b> <b>0.000</b> 100%